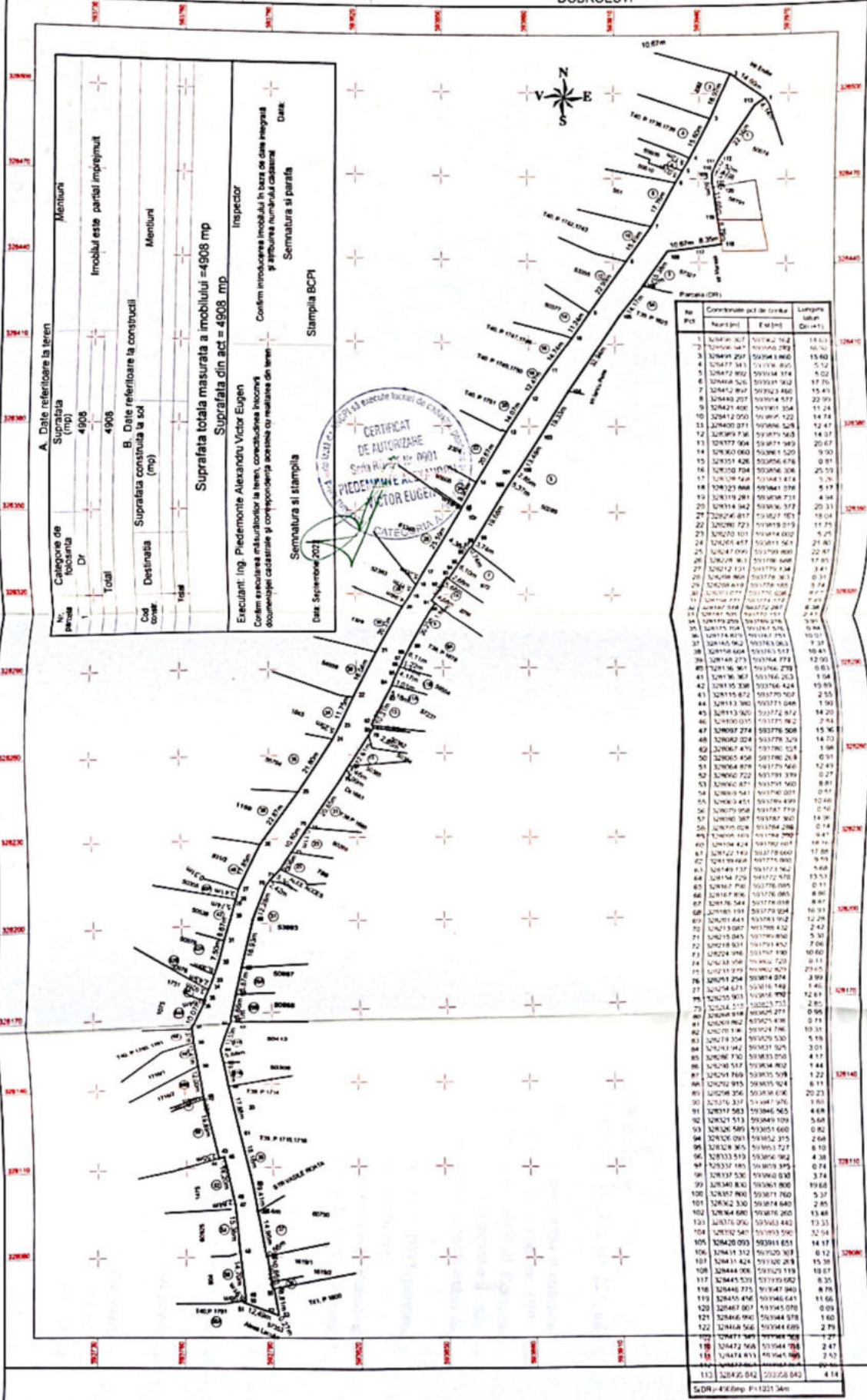


# PLAN DE AMPLASAMENT SI DELIMITARE A IMOBILULUI

Scara 1:1000

Nr. cadastral	Suprafata masurata a imobilului (mp)	Adresa Imobilului:
	4908	Comuna Dobroesti, sat Fundeni, Jud. Ilfov Ds 1717, Strada Progresului
Nr. Cartea Funciara	Unitatea Administrativa Teritoriala (UAT) DOBROESTI	



**A. Date referitoare la teren**

Suprafata (mp) 4908

Imobilul este parcul împrejmuit

**B. Date referitoare la constructii**

Suprafata construita la sol (mp)

Suprafata totala masurata a imobilului = 4908 mp

Suprafata din act = 4908 mp

Inspector

Confirm introducerea imobilului in baza de date integrat si atribuirea numarului cadastral

Data

Semnatura si parafa

Stampila BCPI

Executant: Ing. Piedemonte Alexandru Victor Eugen

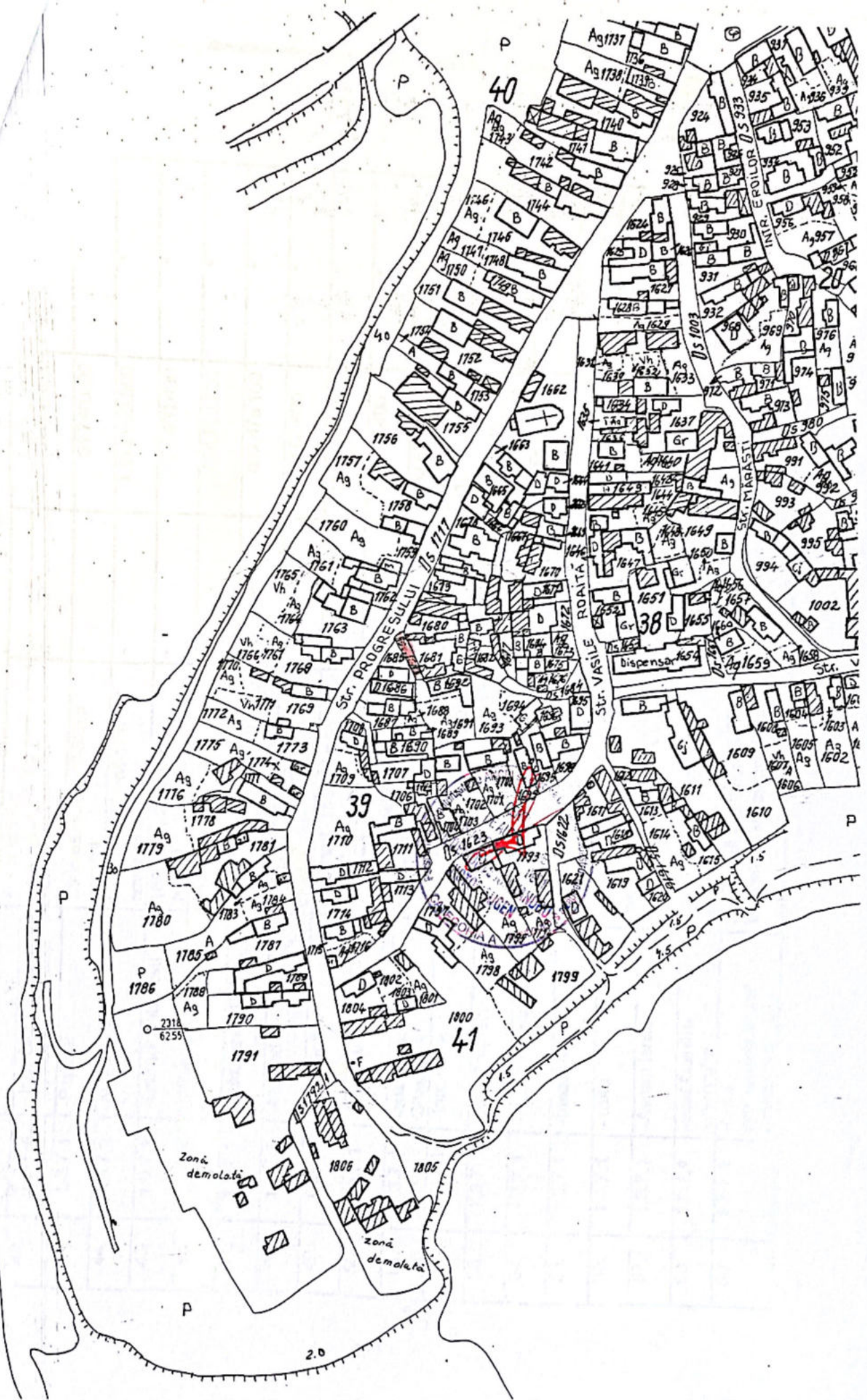
Confirm executarea matriculelor la teren, confectionarea incoavisii documentelor cadastrale si corespondenta actelor cu realitatea din teren

Data: Septembrie 2021



Nr. Parcela	Coordonate p.c. de linie		Lungime (m)
	Nord (m)	Est (m)	
1	50140.317	501762.162	18.61
2	50140.347	501760.293	16.70
3	50140.367	501758.424	15.80
4	50140.387	501756.555	14.90
5	50140.407	501754.686	14.00
6	50140.427	501752.817	13.10
7	50140.447	501750.948	12.20
8	50140.467	501749.079	11.30
9	50140.487	501747.210	10.40
10	50140.507	501745.341	9.50
11	50140.527	501743.472	8.60
12	50140.547	501741.603	7.70
13	50140.567	501739.734	6.80
14	50140.587	501737.865	5.90
15	50140.607	501736.000	5.00
16	50140.627	501734.135	4.10
17	50140.647	501732.270	3.20
18	50140.667	501730.405	2.30
19	50140.687	501728.540	1.40
20	50140.707	501726.675	0.50
21	50140.727	501724.810	0.60
22	50140.747	501722.945	0.70
23	50140.767	501721.080	0.80
24	50140.787	501719.215	0.90
25	50140.807	501717.350	1.00
26	50140.827	501715.485	1.10
27	50140.847	501713.620	1.20
28	50140.867	501711.755	1.30
29	50140.887	501709.890	1.40
30	50140.907	501708.025	1.50
31	50140.927	501706.160	1.60
32	50140.947	501704.295	1.70
33	50140.967	501702.430	1.80
34	50140.987	501700.565	1.90
35	50141.007	501698.700	2.00
36	50141.027	501696.835	2.10
37	50141.047	501694.970	2.20
38	50141.067	501693.105	2.30
39	50141.087	501691.240	2.40
40	50141.107	501689.375	2.50
41	50141.127	501687.510	2.60
42	50141.147	501685.645	2.70
43	50141.167	501683.780	2.80
44	50141.187	501681.915	2.90
45	50141.207	501680.050	3.00
46	50141.227	501678.185	3.10
47	50141.247	501676.320	3.20
48	50141.267	501674.455	3.30
49	50141.287	501672.590	3.40
50	50141.307	501670.725	3.50
51	50141.327	501668.860	3.60
52	50141.347	501666.995	3.70
53	50141.367	501665.130	3.80
54	50141.387	501663.265	3.90
55	50141.407	501661.400	4.00
56	50141.427	501659.535	4.10
57	50141.447	501657.670	4.20
58	50141.467	501655.805	4.30
59	50141.487	501653.940	4.40
60	50141.507	501652.075	4.50
61	50141.527	501650.210	4.60
62	50141.547	501648.345	4.70
63	50141.567	501646.480	4.80
64	50141.587	501644.615	4.90
65	50141.607	501642.750	5.00
66	50141.627	501640.885	5.10
67	50141.647	501639.020	5.20
68	50141.667	501637.155	5.30
69	50141.687	501635.290	5.40
70	50141.707	501633.425	5.50
71	50141.727	501631.560	5.60
72	50141.747	501629.695	5.70
73	50141.767	501627.830	5.80
74	50141.787	501625.965	5.90
75	50141.807	501624.100	6.00
76	50141.827	501622.235	6.10
77	50141.847	501620.370	6.20
78	50141.867	501618.505	6.30
79	50141.887	501616.640	6.40
80	50141.907	501614.775	6.50
81	50141.927	501612.910	6.60
82	50141.947	501611.045	6.70
83	50141.967	501609.180	6.80
84	50141.987	501607.315	6.90
85	50142.007	501605.450	7.00
86	50142.027	501603.585	7.10
87	50142.047	501601.720	7.20
88	50142.067	501600.855	7.30
89	50142.087	501598.990	7.40
90	50142.107	501597.125	7.50
91	50142.127	501595.260	7.60
92	50142.147	501593.395	7.70
93	50142.167	501591.530	7.80
94	50142.187	501589.665	7.90
95	50142.207	501587.800	8.00
96	50142.227	501585.935	8.10
97	50142.247	501584.070	8.20
98	50142.267	501582.205	8.30
99	50142.287	501580.340	8.40
100	50142.307	501578.475	8.50
101	50142.327	501576.610	8.60
102	50142.347	501574.745	8.70
103	50142.367	501572.880	8.80
104	50142.387	501571.015	8.90
105	50142.407	501569.150	9.00
106	50142.427	501567.285	9.10
107	50142.447	501565.420	9.20
108	50142.467	501563.555	9.30
109	50142.487	501561.690	9.40
110	50142.507	501559.825	9.50
111	50142.527	501557.960	9.60
112	50142.547	501556.095	9.70
113	50142.567	501554.230	9.80
114	50142.587	501552.365	9.90
115	50142.607	501550.500	10.00

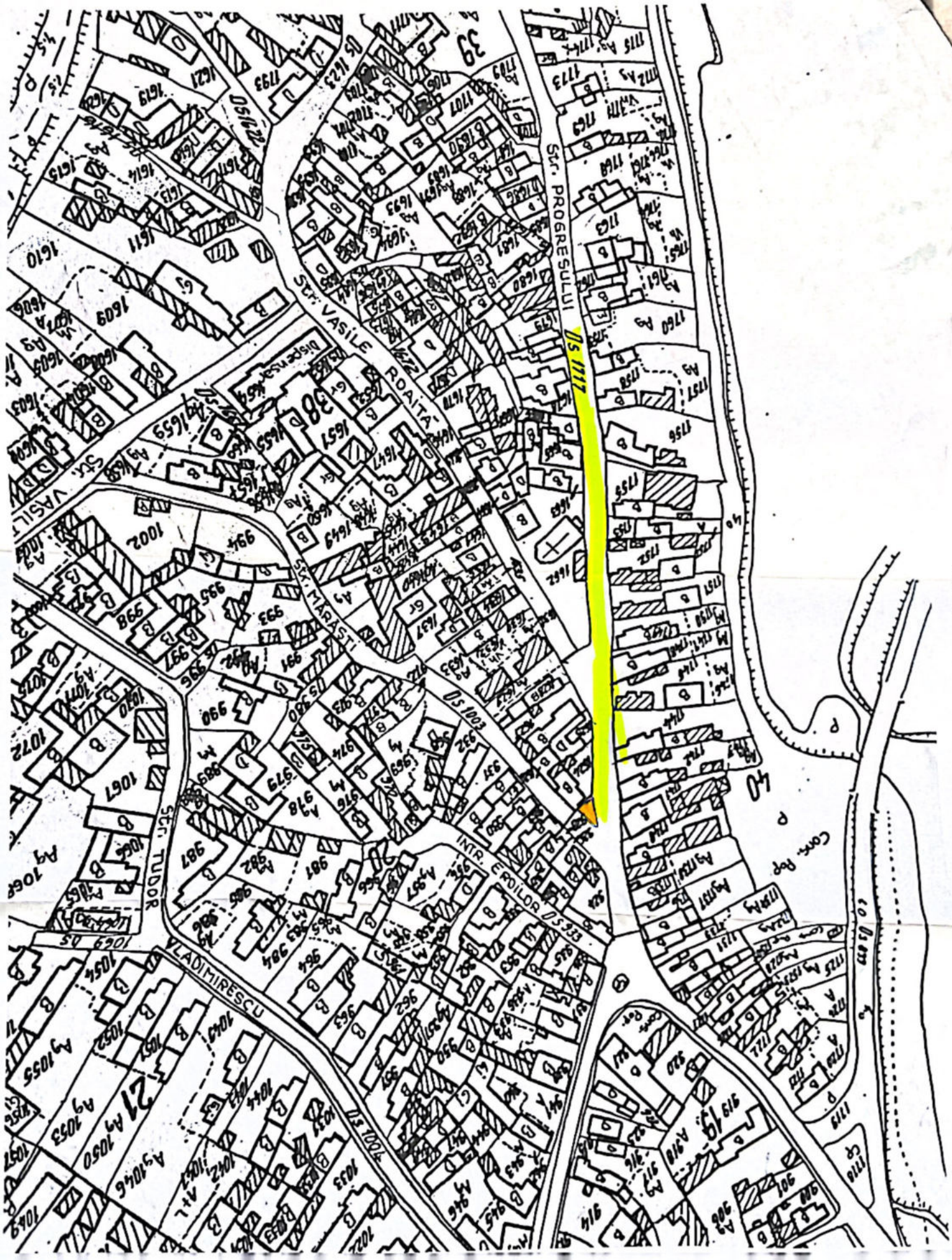






							6
42.	1.3.7.2	- Intr. Cuza Voda	covor asfaltic 780mp/L-156l-5m	-	-	46.800.000	Cadastru funciar
43.	1.3.7.1	-Papurei	covor asfaltic 530mp/L-132,5m/l-528m pamant	-	-	31.740.000	"
44.	1.3.7.2	-N. Balcescu	9300mp/L-775m/l-12m covor asfaltic	-	-	1.018.990.550	"
45.	1.3.7.1	-Drumul Dobroesti	1696mp/L-212m/l-8m pietruit	-	-	185.400.430	"
46.	1.3.7.2	- Str. Progresului	5490mp/L-549l-10 pietruit -100m, covor asfaltic	-	-	824.719.800	"
47.	1.3.7.1	-sold. Iancu Petre	3310mp/L-331m/l-10m pietruit	-	-	362.478.100	"
48.	1.3.7.1	-Marasti	1668mp/L-208,5m/l-8m pietruit	-	-	182.662.680	"
49.	1.3.7.1	-Intr. Eroilor	1056mp/L-132m/l-8m pietruit	-	-	115.533.050	"
50.	1.3.7.1	-Tudor Vladimirescu	3000mp/L-300m/l-10 50m cpvor asfaltic+pietruit	-	-	344.737.480	"
51.	1.3.7.1	-sold Dascalu Gheorghe	5040mp/L-504m/l-10m pietruit	-	-	552.696.970	"
52.	1.3.7.1	-Intr. Oituz	288mp/L-48m/l-6m pamant	-	-	17.520.000	"
53.	1.3.7.1	-Intr. Dreptatii	2184mp/L-312m/l-7m pamant	-	-	131.220.000	"
54.	1.3.7.1	-Vasile Alexandri	9680mp/L-968m/l-10 pietruit	-	-	1.060.275.820	"
55.	1.3.7.1	-Iasomieii	1032mp/L-172m/l-6m pietruit	-	-	113.233.340	"
56.	1.3.7.1	-1848	2500mp/L-250m/l-10 pamant	-	-	150.300.000	"
57.	1.3.7.1	-Avram Iancu	4000mp/L-400m/l-10m pamant	-	-	240.000.000	"
58.	1.3.7.1	-sold.Dumitru Gheorghe	1360mp/L-136l-10m pamant	-	-	81.720.000	"
59.	1.3.7.1	-b-dul prof.dr.univ.Victor Dumitrescu	21760mp/L-1360m/l-16 betonat-800m, pamant-560m	-	-	9.904.104.000	"





DISTRICT

first manurehills cu



